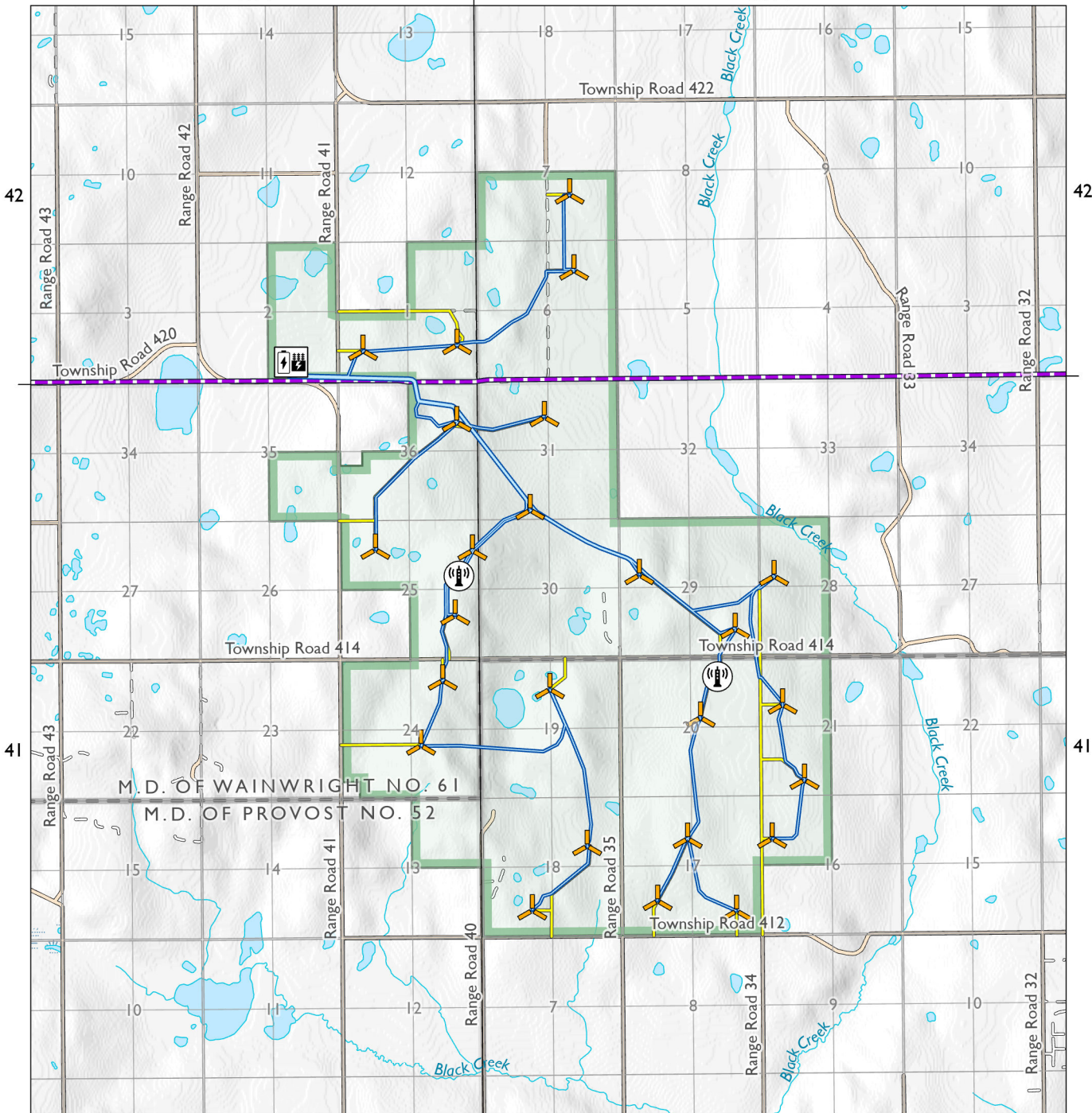









4W4

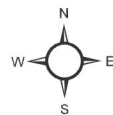
3W4



Fox Meadows Wind Project

Preliminary Layout - Subject to Change

-  Project Development Area
-  Access Road
-  Existing Transmission Line
-  Turbine Site
-  Collector Line
-  Project Substation/Battery
-  Permanent Met Tower



0 800 1,600 2,400 m

Scale: 1:70,000

Projection: NAD83 UTM Zone 12N

Publish Date: 2022-11-28

Data Sources: Altalis, Airbus, USGS, NGA, NASA, CGIAR, NCEAS, NLS, OS, NMA, Geodastystyrelsen, GSA, GSI and the GIS User Community