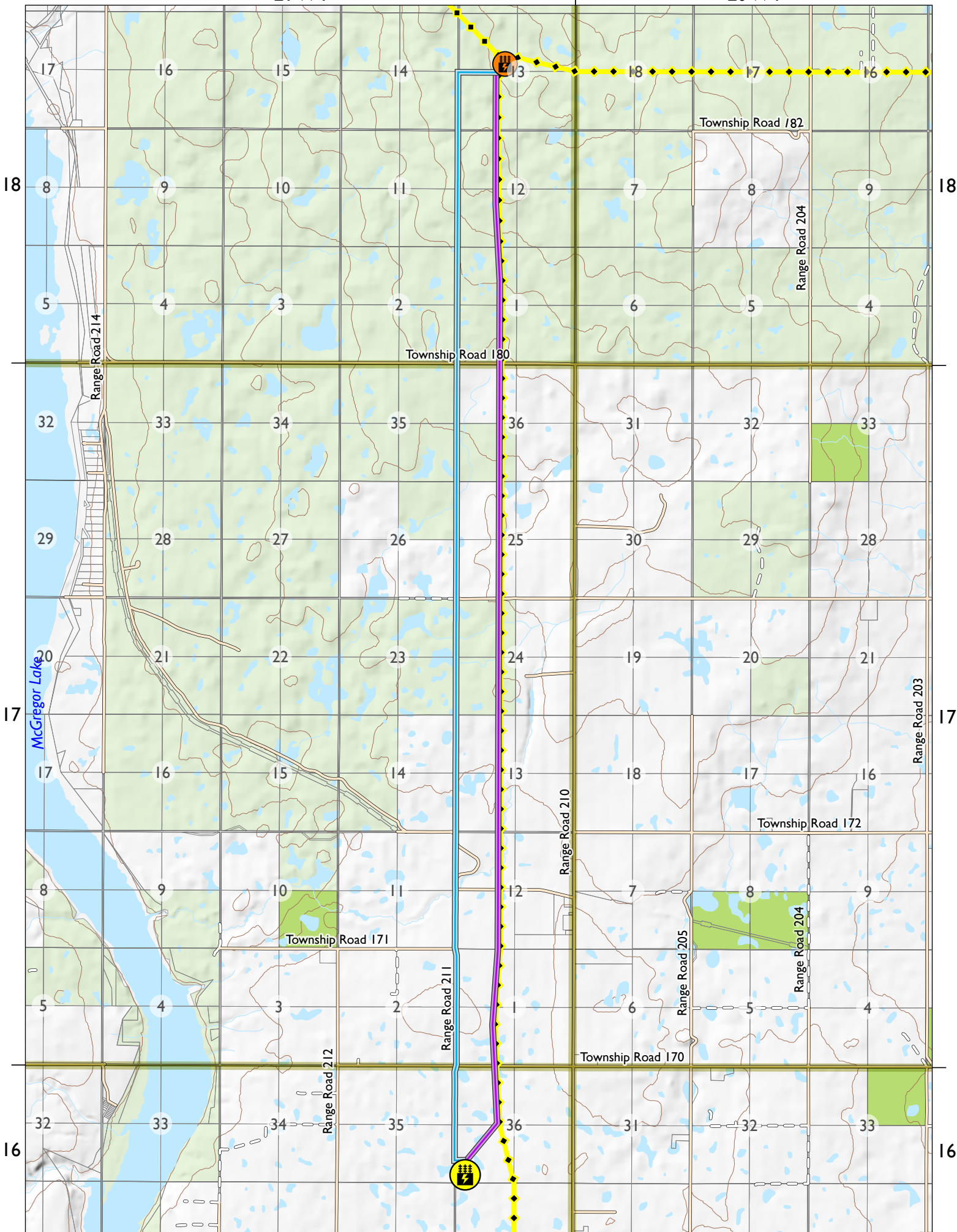


21 W4



20 W4





ABO
WIND


Buffalo Plains Wind Farm Transmission Route

Route Centrelines

-  Route D (Preferred)
-  Route C (Alternate)

 Proposed Project Substation (Amber 61 IS)

 Existing Milo 356S Substation

 Existing Transmission Line


 Highway


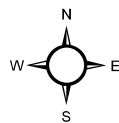
 Road

 Path

 Waterbody/Wetland

 Crown Land

 Municipal Land



Scale: 1:64,000
Projection: NAD 1983 UTM Zone 12N
Publish Date: 2021-12-16

Data Credits: Altalis, Hardline Engineering Ltd., NRCan

